
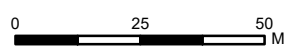


Eerwah Vale - Flood Inundation Extents




-  Major Flood (100yr)
-  Extreme Flood (500yr)
-  Contour 10m
-  Locality

Disclaimer: The information contained in this map has been provided in good faith. Whilst all effort has been made to ensure its accuracy and completeness, the data providers take no responsibility for errors or omissions nor any loss or damage that may result from the use of this information.



Coordinate System: GDA 1994 MGA Zone 56
Projection: Transverse Mercator
Size: A3



N

1:1500
09/05/2025
Corp Serv GIS