









Tewantin Minor Flood Alert Possible Consequences

This information is indicative only and has been derived from design flood estimations.
The consequences of actual flood events may differ from those listed here.

Type	Primary	Minor Event Hazard Level	Minor Event Hazard Description
Road	Frying Pan Track		Potentially dangerous water levels over road
Road	Golf Course Drive		Potentially dangerous water levels over road
Road	Hilton Esplanade - Boat Ramp + Fire Station		Possible water over road
Road	Lake Entrance Boulevard		Potentially dangerous water levels over road
Road	Noosa District Sports Complex		Potentially dangerous water levels over road
Road	Noosa Springs Drive		Potentially dangerous water levels over road
Road	Shorehaven Drive		Potentially dangerous water levels over road
Road	Tewantin Ferry		Potentially dangerous water levels over road
Road	Boat Ramp - Noosa Wharf		Water nearing road surface
Jetty	Noosa Wharf Carpark - Jetty 2		Water over jetty level
Road	Hilton Esplanade Boat Ramp		Water nearing road surface
Road	Pathway - Noosa Waters Entrance		Possible water over road