

















Kin Kin Minor Flood Alert Possible Consequences

This information is indicative only and has been derived from design flood estimations.
The consequences of actual flood events may differ from those listed here.

Type	Primary	Minor Event Hazard Level	Minor Event Hazard Description
Road	Eastern Branch Road		Potentially dangerous water levels over road
Road	Galloways Lane		Potentially dangerous water levels over road
Road	Gradys Lane near Sister Tree Creek Road		Potentially dangerous water levels over road
Road	Kinmond Creek Road		Water nearing road surface
Road	Moran Group Road		Potentially dangerous water levels over road
Road	Murrays Road		Potentially dangerous water levels over road
Road	Western Branch Road		Possible water over road
Road	Dr Pages Road 2 north of Kinmond Ck Road		Potentially dangerous water levels over road
Road	Dr Pages Road east of Playfords Road		Potentially dangerous water levels over road
Road	Sister Tree Creek Road north of Gradys Lane		Possible water over road
Electrical	Substation Pole Site DR PAGE RD KIN KIN		Electrical substation may to isolated
Electrical	Substation Pole Site DR PAGE RD KIN KIN		Electrical substation may to isolated
Electrical	Substation Pole Site KINMOND CREEK RD COOTHARABA		Electrical substation may to isolated
Electrical	High voltage switching site KINMOND CREEK RD COOTHARABA		Electrical substation likely to be impacted
Electrical	High voltage switching site KINMOND CREEK RD COOTHARABA		Electrical substation likely to be impacted
Electrical	Energex - Underground Site LEGGETTS LOOP KIN KIN		Electrical substation potentially impacted