



































































Cooroy Major Flood Alert Possible Consequences

This information is indicative only and has been derived from design flood estimations.
The consequences of actual flood events may differ from those listed here.

Type	Primary	Major Event Hazard Level	Major Hazard Description
Road	Apex Park Carpark	●	Potentially dangerous water levels over road
Road	Bagnalls Road	●	Potentially dangerous water levels over road
Road	Belleden Place	●	Potentially dangerous water levels over road
Road	Black Pinch Road	●	Potentially dangerous water levels over road
Road	Blue Wren Place	●	Potentially dangerous water levels over road
Road	Brewers Road - between Tablelands Road and Saunders Drive	●	Potentially dangerous water levels over road
Road	Brewers Road - west of Saunders Drive	●	Potentially dangerous water levels over road
Road	Brialka Court	●	Potentially dangerous water levels over road
Road	Bridge Street	●	Potentially dangerous water levels over road
Road	Coachhouse Road	●	Potentially dangerous water levels over road
Road	Collwood Road Downstream of Dam spillway	●	Potentially dangerous water levels over road
Road	Cooran Sports Ground Carpark	●	Potentially dangerous water levels over road
Road	Croziars Road	●	Potentially dangerous water levels over road
Road	Curlew Crescent	●	Water nearing road surface
Road	Dath Henderson Road	●	Potentially dangerous water levels over road
Road	Dianella Court	●	Potentially dangerous water levels over road
Road	Elm Street	●	Potentially dangerous water levels over road
Road	Emerald Lane	●	Potentially dangerous water levels over road
Road	Firewheel Road	●	Potentially dangerous water levels over road
Road	Forest Oak Court	●	Possible water over road
Road	Garnet Street	●	Potentially dangerous water levels over road
Road	Grahams Road	●	Potentially dangerous water levels over road
Road	Greenridge Pinbarren Road	●	Possible water over road
Road	Hamilton Road	●	Potentially dangerous water levels over road
Road	James Street	●	Potentially dangerous water levels over road
Road	Kennedys Road	●	Potentially dangerous water levels over road
Road	Kensington Drive	●	Potentially dangerous water levels over road
Road	King Street	●	Potentially dangerous water levels over road
Road	Lake Macdonald Drive - between Hamilton Rd and Forest Acres Drive	●	Potentially dangerous water levels over road

Type	Primary	Major Event Hazard Level	Major Hazard Description
Road	Lake Macdonald Drive - east of Elm St	●	Potentially dangerous water levels over road
Road	Lake Macdonald Drive - north of Hoy Road	●	Potentially dangerous water levels over road
Road	Lake Macdonald Drive - south of Hamilton Road	●	Potentially dangerous water levels over road
Road	Lamonts Road	●	Potentially dangerous water levels over road
Road	Lenske Lane	●	Potentially dangerous water levels over road
Road	Liane Drive	●	Potentially dangerous water levels over road
Road	Louis Bazzo Drive - at Firewheel Road	●	Potentially dangerous water levels over road
Road	Louis Bazzo Drive - Between Stratford Park Drive and Black Pinch Road	●	Potentially dangerous water levels over road
Road	Louis Bazzo Drive - East of Summit Road	●	Potentially dangerous water levels over road
Road	Louis Bazzo Drive - Summit Rd to Pound Rd	●	Potentially dangerous water levels over road
Road	Lower Mill Road	●	Potentially dangerous water levels over road
Road	Mahers Road	●	Potentially dangerous water levels over road
Road	Maple Lane	●	Potentially dangerous water levels over road
Road	Maple Street	●	Potentially dangerous water levels over road
Road	Marara Street	●	Potentially dangerous water levels over road
Road	Marblewood Court	●	Potentially dangerous water levels over road
Road	Mary River Road	●	Potentially dangerous water levels over road
Road	Mary River Road - west of Garnet St	●	Potentially dangerous water levels over road
Road	Mary River Road - west of Sportsground Parade	●	Water nearing road surface
Road	Mccabes Road	●	Potentially dangerous water levels over road
Road	Old Coach Way	●	Potentially dangerous water levels over road
Road	Old Noosa Road	●	Potentially dangerous water levels over road
Road	Pearsons Road	●	Potentially dangerous water levels over road
Road	Pomona Kin Kin Road	●	Potentially dangerous water levels over road
Road	Porters Road	●	Potentially dangerous water levels over road
Road	Pound Road	●	Potentially dangerous water levels over road
Road	Queen Street	●	Potentially dangerous water levels over road
Road	Railway Road	●	Potentially dangerous water levels over road
Road	Ringtail Creek Road	●	Possible water over road
Road	Ringtail Creek Road - Possum Lane to Porters Road	●	Potentially dangerous water levels over road
Road	Ringtail Creek Road East of Possum Lane	●	Potentially dangerous water levels over road
Road	Ringtail Creek Road West of Porters Road	●	Potentially dangerous water levels over road
Road	Saunders Drive	●	Potentially dangerous water levels over road

Type	Primary	Major Event Hazard Level	Major Hazard Description
Road	Straker Drive		Potentially dangerous water levels over road
Road	Summit Road		Potentially dangerous water levels over road
Road	Swift Drive		Possible water over road
Road	Tablelands Road - between Brewers Road and Tanderra Drive		Potentially dangerous water levels over road
Road	Tablelands Road - between Queen St and Lenske Lane		Potentially dangerous water levels over road
Road	Tablelands Road - between Tanderra Drive and Lenske Lane		Potentially dangerous water levels over road
Road	Tablelands Road - Brewers Road intersection		Water nearing road surface
Road	Tablelands Road- North of Brewers Road		Potentially dangerous water levels over road
Road	Tanderra Drive		Potentially dangerous water levels over road
Road	Traveston Cooran Road		Potentially dangerous water levels over road
Road	Wilgee Court		Potentially dangerous water levels over road
Road	Willawong Place		Possible water over road
Road	Wurli Court		Potentially dangerous water levels over road
Road	Pound Road Cnr Louis Bazzo Drive		Potentially dangerous water levels over road
Road	Croziars Road newar Bazzo Road		Potentially dangerous water levels over road
Water Supply Pump	Collwood Road D/s of Dam spillway		Water supply pump station is likely to be impacted
SewerPump	SPS-CRY001 P2 - Sewer Pump		Sewer pump station may be inundated. Beware of overflow contamination.
SewerPump	SPS-CRY002 P1 - Sewer Pump		Sewer pump station may be inundated. Beware of overflow contamination.
SewerPump	SPS-CRY002 P2 - Sewer Pump		Sewer pump station may be inundated. Beware of overflow contamination.
SewerPump	SPS-CRY014 P2 - Sewer Pump		Sewer pump station may be inundated. Beware of overflow contamination.
SewerPump	SPS-CRY014 P1 - Sewer Pump		Sewer pump station may be inundated. Beware of overflow contamination.
SewerPump	SPS-CRY020 P1 - Sewer Pump		Sewer pump station may be inundated. Beware of overflow contamination.
SewerPump	SPS-CRY020 P2 - Sewer Pump		Sewer pump station may be inundated. Beware of overflow contamination.
SewerPump	SPS-CRY030 P1 - Sewer Pump		Sewer pump station may be inundated. Beware of overflow contamination.
SewerPump	SPS-CRY030 P2 - Sewer Pump		Sewer pump station may be inundated. Beware of overflow contamination.
Electrical	Substation Pole Site POMONA-KIN KIN RD POMONA		Electrical substation may to isolated
Electrical	Substation Pole Site KING ST COORAN		Electrical substation may to isolated
Electrical	Substation Pole Site RAILWAY RD COORAN		Electrical substation may to isolated
Electrical	Substation Pole Site TABLELANDS RD COORAN		Electrical substation may to isolated
Electrical	High voltage switching site BRIDGE ST COORAN		Electrical substation likely to be impacted
Electrical	High voltage switching site TABLELANDS RD COORAN		Electrical substation likely to be impacted
Electrical	Substation Pole Site POMONA KIN KIN RD PINBARREN		Electrical substation may to isolated
Electrical	Substation Pole Site POMONA-KIN KIN RD POMONA		Electrical substation may to isolated

Type	Primary	Major Event Hazard Level	Major Hazard Description
Electrical	Substation Pole Site GARNET ST COOROY		Electrical substation may to isolated
Electrical	Substation Pole Site MAPLE ST COOROY		Electrical substation may to isolated
Electrical	Substation Regulation Site MARY RIVER RD COOROY		Electrical substation may to isolated
Electrical	High voltage switching site MARY RIVER RD COOROY		Electrical substation potentially impacted
Electrical	Substation Pole Site RINGTAIL CREEK RD POMONA		Electrical substation may to isolated
Electrical	Substation Pole Site RINGTAIL CREEK RD POMONA		Electrical substation may to isolated
Electrical	Substation Pole Site RINGTAIL CREEK RD POMONA		Electrical substation may to isolated
Electrical	Substation Pole Site ROSE GUM RD COOROY		Electrical substation may to isolated
Electrical	High voltage switching site GRAHAMS RD POMONA		Electrical substation likely to be impacted
Electrical	High voltage switching site SUMMIT RD POMONA		Electrical substation likely to be impacted
Electrical	High voltage switching site LAKE MACDONALD DR LAKE MACDONALD		Electrical substation may to isolated
Electrical	Substation Pole Site LAKE MACDONALD DR LAKE MACDONALD		Electrical substation may to isolated
Electrical	High voltage switching site LAKE MACDONALD DR LAKE MACDONALD		Electrical substation likely to be impacted
Electrical	Substation Cubicle LAKE MACDONALD DR LAKE MACDONALD		Electrical substation likely to be impacted
Electrical	Substation Pole Site LAKE MACDONALD DR LAKE MACDONALD		Electrical substation may to isolated
Electrical	High voltage switching site POMONA KIN KIN RD PINBARREN		Electrical substation likely to be impacted
Private	Lowset private property		Private property may be impacted
Club	Cooroy Gymnastics Club		Club facilities may be impacted
Recreation	Cooroy Cricket Oval		Sport facilities are likely to be impacted
Council	Cooroy RV Stopover Park		Recreational area likely to be impacted by dangerous water levels
Recreation	Cooroy Tennis Courts		Sport facilities may be isolated
Club	Cooroora Woodworkers Club		Club facilities are likely to be impacted
Club	Cooroy Scout Group Hall		Club facilities are likely to be impacted
Commercial	Ritek Yard Cooroy		Local businesses may be impacted
Commercial	Cooroy Mower and ATV		
Recreation	Apex Park Cooroy Skatepark		Recreational area likely to be impacted by dangerous water levels
Council	Cooroy Library Carpark		Possible water over road
Council	Apex Park Cooroy Dirt Jumps		Recreational area likely to be impacted by dangerous water levels
Council	Apex Park Cooroy Playground		Potentially dangerous water levels through playground
Council	Apex Park Cooroy Car Park		Potentially dangerous water levels over road
Commercial	Commerical businesses - Apex Park		Local businesses are likely to be impacted
Council	Apex Park Electric BBQ and Shelter		Electric BBQ likely to be impacted
Club	Cooroora United Sports grounds sheds		Club facilities may be isolated

Type	Primary	Major Event Hazard Level	Major Hazard Description
School	Noosa Christian College		Recreational area likely to be impacted by dangerous water levels