

































































Tewantin Major Flood Alert Possible Consequences





























This information is indicative only and has been derived from design flood estimations.
The consequences of actual flood events may differ from those listed here.

Type	Primary	Major Event Hazard Level	Major Hazard Description
Road	Apex Park Carpark	●	Potentially dangerous water levels over road
Road	Cloudsley Street	●	Potentially dangerous water levels over road
Road	Daintree Way	●	Potentially dangerous water levels over road
Road	Earl Street	●	Potentially dangerous water levels over road
Road	Ernest Street	●	Potentially dangerous water levels over road
Road	Frying Pan Track	●	Potentially dangerous water levels over road
Road	Furl Street	●	Possible water over road
Road	Golf Course Drive	●	Potentially dangerous water levels over road
Road	Goodchap Street	●	Possible water over road
Road	Gympie Terrace - Cloudsley to Canal	●	Potentially dangerous water levels over road
Road	Gympie Terrace - Howard to William St	●	Potentially dangerous water levels over road
Road	Gympie Terrace - The Cockleshell to Cloudsley St	●	Potentially dangerous water levels over road
Road	Gympie Terrace - Thomas St Roundabout	●	Potentially dangerous water levels over road
Road	Gympie Terrace - Thomas to The Cockleshell	●	Potentially dangerous water levels over road
Road	Gympie Terrace - West of Canal	●	Potentially dangerous water levels over road
Road	Gympie Terrace - Weyba Road Roundabout	●	Possible water over road
Road	Gympie Terrace - Weyba Road to Howard St	●	Possible water over road
Road	Headland Drive	●	Potentially dangerous water levels over road
Road	Helm Court	●	Potentially dangerous water levels over road
Road	Hilton Esplanade	●	Potentially dangerous water levels over road
Road	Hilton Esplanade - Boat Ramp + Fire Station	●	Potentially dangerous water levels over road
Road	Hilton Terrace	●	Potentially dangerous water levels over road
Road	Hilton Terrace-Mill Street Service Road	●	Potentially dangerous water levels over road
Road	Homeport Track	●	Potentially dangerous water levels over road
Road	Howard Street	●	Potentially dangerous water levels over road
Road	Hygieta Street	●	Potentially dangerous water levels over road
Road	Janet Street	●	Possible water over road
Road	Laburnum Crescent	●	Potentially dangerous water levels over road

Type	Primary	Major Event Hazard Level	Major Hazard Description
Road	Lake Entrance Boulevard	●	Potentially dangerous water levels over road
Road	Lake Weyba Drive	●	Potentially dangerous water levels over road
Road	Lake Weyba Drive - Creek Road to beneath Eenie Creek Road	●	Potentially dangerous water levels over road
Road	Lions Park Carpark	●	Potentially dangerous water levels over road
Road	Maximillian Road	●	Potentially dangerous water levels over road
Road	Mill Street	●	Potentially dangerous water levels over road
Road	Moorindil Street	●	Potentially dangerous water levels over road
Road	Noosa District Sports Complex	●	Potentially dangerous water levels over road
Road	Noosa Parade - Howard St to Weyba Road eastbound	●	Potentially dangerous water levels over road
Road	Noosa Parade - Howard St to Weyba Road westbound	●	Potentially dangerous water levels over road
Road	Noosa Parade - Howard to William St eastbound	●	Potentially dangerous water levels over road
Road	Noosa Parade - Howard to William St westbound	●	Potentially dangerous water levels over road
Road	Noosa River Drive	●	Potentially dangerous water levels over road
Road	Noosa River Foreshore Boat Ramp Carpark	●	Potentially dangerous water levels over road
Road	Noosa Springs Drive	●	Potentially dangerous water levels over road
Road	Noosa Yacht & Rowing Club Carpark	●	Potentially dangerous water levels over road
Road	Parkyn Court	●	Potentially dangerous water levels over road
Road	Riverstone Court	●	Potentially dangerous water levels over road
Road	Robert Street	●	Possible water over road
Road	Russell Street	●	Possible water over road
Road	Russell Street Carpark	●	Possible water over road
Road	Sail Street	●	Potentially dangerous water levels over road
Road	Sandybanks Track	●	Potentially dangerous water levels over road
Road	Seacove Court	●	Potentially dangerous water levels over road
Road	Shipwright Avenue	●	Potentially dangerous water levels over road
Road	Shorehaven Drive	●	Potentially dangerous water levels over road
Road	Tewantin Ferry	●	Potentially dangerous water levels over road
Road	Tewantin Info Centre Carpark	●	Potentially dangerous water levels over road
Road	Tewantin Wading Pool & Boat Ramp Carpark	●	Potentially dangerous water levels over road
Road	The Cockleshell	●	Potentially dangerous water levels over road
Road	The Peninsula	●	Potentially dangerous water levels over road
Road	Thomas Street	●	Possible water over road

Type	Primary	Major Event Hazard Level	Major Hazard Description
Road	Wallaby Track		Potentially dangerous water levels over road
Road	Weyba Road - Lake Wyba Dr to AFL Club		Potentially dangerous water levels over road
Road	Weyba Road - Mary St to Lake Weyba Dr		Potentially dangerous water levels over road
Road	William Street		Possible water over road
Road	Wygani Drive		Potentially dangerous water levels over road
Road	Weyba Road - Lake Wyba Dr to AFL Club		Potentially dangerous water levels over road
Road	Weyba Road - Mary St to Lake Weyba Dr		Potentially dangerous water levels over road
Road	William Street		Possible water over road
Road	Wygani Drive		Potentially dangerous water levels over road
Commercial	Noosa River Houseboats		Local businesses are likely to be impacted
Road	Boat Ramp - Noosa Wharf		Potentially dangerous water levels over road
Recreation	Splash Park - Noosa Wharf		Potentially dangerous water levels through playground
Toilets	Toilet block - Noosa Wharf Carpark		Public toilets may be impacted
Jetty	Noosa Wharf Carpark - Jetty 1		Potentially dangerous water levels over road
Jetty	Noosa Wharf Carpark - Jetty 2		Potentially dangerous water levels over road
Recreation	Noosa Wharf - Skatepark		Recreational area likely to be impacted by dangerous water levels
Road	Hilton Esplanade Boat Ramp		Potentially dangerous water levels over road
Emergency Services	Tewantin Fire & Rescue Station		Emergency Services facility may be impacted
Private	Mandalay units		Private property may be impacted
Private	Hilton Esplanade - Private Garage		Private property is likely to be impacted
Private	Private Garage - Mill St		Private property may be impacted
Commercial	Noosa River Services		Local businesses are likely to be impacted
Recreation	Outrigger boats		Private equipment may be impacted
Private	Regency Apartments - Gympie Terrace		Private property may be impacted
Road	Pathway - Noosa Waters Entrance		Potentially dangerous water levels over road
Toilets	Public Toilets - Noosa Yacht Club		Public toilets may be impacted
Commercial	Noosa Yacht Club - Ground Floor		Local businesses are likely to be impacted
Recreation	Pirate Playground		Playground may be impacted by water levels
BBQ	Lions Park Picnic Shelter and Electric BBQ		Electric BBQ may be impacted
Electrical	Lions Park - Telstra Public Phone		Electrical switchboard may to isolated
Electrical	Switch box - Lions Park		Electrical switchboard may to isolated
Recreation	Outdoor Gym - Lions Park		Recreational area may be impacted by water levels

Type	Primary	Major Event Hazard Level	Major Hazard Description
BBQ	Picnic Shelter and Electric BBQs		Electric BBQ may be isolated
Recreation	Outdoor Gym		Recreational area may be isolated by water levels
Recreation	Park swings		Recreational area may be impacted by water levels
Recreation	Outdoor Gym		Recreational area may be isolated by water levels
Commercial	Noosa River Adventures		Local businesses are likely to be impacted
Commercial	Catalina Food Outlet		Local businesses are likely to be impacted
Commercial	Pelican Boat Hire		Local businesses are likely to be impacted
Recreation	Pelican		Recreational area may be impacted by water levels
Electrical	Padmounted Substation		Electrical switchboard likely to be impacted
Electrical	Switchboard Cabinet (Opposite The Cockelshell)		Electrical switchboard likely to be impacted
Commercial	The Jetty Cafe Restaurant		Local businesses are likely to be impacted
Commercial	Boathouse Hire and Takeway		Local businesses are likely to be impacted
Commercial	Noosa Boathouse floating restaurant		Local businesses are likely to be impacted
Commercial	Retail Shops and Eateries		Local businesses may be impacted
Commercial	U-Drive Boat Hire		Water levels nearing business floor level
Electrical	Switch box Cabinet		Electrical switchboard potentially impacted
Private	Munna Pt Units - Gournd floor units		Private property may be impacted
Electrical	Telstra Public Phone		Electrical switchboard may to isolated
State Agency	Qld State Government Fisheries		State Agency facility may be isolated
SewerPump	SewerPump_5-SPS-TWN005 P1		Sewer pump station may be inundated
SewerPump	SewerPump_6-SPS-TWN005 P2		Sewer pump station may be inundated
SewerPump	SewerPump_7-SPS-TWN008 P1		Sewer pump station may be inundated
SewerPump	SewerPump_9-SPS-TWN009 P1		Sewer pump station may be inundated
SewerPump	SewerPump_10-SPS-TWN009 P2		Sewer pump station may be inundated
SewerPump	SewerPump_11-SPS-TWN018 P1		Sewer pump station inundated. Beware of overflow contamination.
SewerPump	SewerPump_12-SPS-TWN018 P2		Sewer pump station inundated. Beware of overflow contamination.
SewerPump	SewerPump_13-SPS-NHD017 P1		Sewer pump station may be inundated
SewerPump	SewerPump_14-SPS-NHD017 P2		Sewer pump station may be inundated
SewerPump	SewerPump_15-SPS-NVL001 P1		Sewer pump station may be inundated
SewerPump	SewerPump_16-SPS-NVL001 P2		Sewer pump station may be inundated
SewerPump	SewerPump_17-SPS-NVL002 P1		Sewer pump station may be inundated
SewerPump	SewerPump_18-SPS-NVL002 P2		Sewer pump station may be inundated

Type	Primary	Major Event Hazard Level	Major Hazard Description
SewerPump	SewerPump_19-SPS-NVL003 P1		Sewer pump station may be inundated
SewerPump	SewerPump_20-SPS-NVL003 P2		Sewer pump station may be inundated
SewerPump	SewerPump_25-SPS-NVL006 P1		Sewer pump station may be inundated
SewerPump	SewerPump_26-SPS-NVL006 P2		Sewer pump station may be inundated
SewerPump	SewerPump_31-SPS-NVL021 P1		Sewer pump station may be inundated
SewerPump	SewerPump_32-SPS-NVL021 P2		Sewer pump station may be inundated
SewerPump	SewerPump_33-SPS-NVL022 P1		Sewer pump station may be inundated
SewerPump	SewerPump_34-SPS-NVL022 P2		Sewer pump station may be inundated
SewerPump	SewerPump_39-SPS-NVL037 P1		Sewer pump station may be inundated
SewerPump	SewerPump_40-SPS-NVL037 P2		Sewer pump station may be inundated
SewerPump	SewerPump_41-SPS-NVL040 P1		Sewer pump station may be inundated
SewerPump	SewerPump_42-SPS-NVL040 P2		Sewer pump station may be inundated
SewerPump	SewerPump_43-SPS-NVL040 P3		Sewer pump station may be inundated
SewerPump	SewerPump_44-SPS-NVL040 P4		Sewer pump station may be inundated
Bus Stop	Bus Stop 700604 Cooroy Noosa Road		Bus Stop likely to be impacted
Bus Stop	Bus Stop 700512 Ernest Street		Bus Stop likely to be impacted
Bus Stop	Bus Stop 700511 Hilton Terrace		Bus Stop likely to be impacted
Bus Stop	Bus Stop 700590 Gympie Terrace		Bus Stop likely to be impacted
Bus Stop	Bus Stop 700676 Gympie Terrace		Bus Stop likely to be impacted
Bus Stop	Bus Stop 700644 Weyba Road		Bus Stop likely to be impacted
Bus Stop	Bus Stop 700591 Gympie Terrace		Bus Stop may be impacted
Bus Stop	Bus Stop 700589 Gympie Terrace		Bus Stop may be impacted
Bus Stop	Bus Stop 700596 Noosa Parade		Bus Stop may be isolated
Bus Stop	Bus Stop 700588 Gympie Terrace		Bus Stop likely to be impacted
Bus Stop	Bus Stop 700486 Earnest Street		Bus Stop likely to be impacted
Bus Stop	Bus Stop 700584 Noosa Parade		Bus Stop may be isolated
Bus Stop	Bus Stop 700592 Gympie Terrace		Bus Stop likely to be impacted
Bus Stop	Bus Stop 700503 Hilton Terrace		Bus Stop likely to be impacted