
















































Kin Kin Major Flood Alert Possible Consequences

This information is indicative only and has been derived from design flood estimations.
The consequences of actual flood events may differ from those listed here.

| Type | Primary | Major Event Hazard Level | Major Hazard Description |
|------|---|---|--|
| Road | Bunneys Lane |  | Potentially dangerous water levels over road |
| Road | Cootharaba Road |  | Water nearing road surface |
| Road | Dr Pages Road at Pomona Kin Kin Road |  | Potentially dangerous water levels over road |
| Road | Eastern Branch Road |  | Potentially dangerous water levels over road |
| Road | Eastern Branch Road east of Pomona Kin Kin Road |  | Potentially dangerous water levels over road |
| Road | Eastern Branch Road near Pomona Kin Kin Road |  | Potentially dangerous water levels over road |
| Road | Galloways Lane |  | Potentially dangerous water levels over road |
| Road | Gradys Lane |  | Potentially dangerous water levels over road |
| Road | Gradys Lane near Sister Tree Creek Road |  | Potentially dangerous water levels over road |
| Road | Gympie Kin Kin Road Between Dr Pagaes and Wahpunga Lane |  | Potentially dangerous water levels over road |
| Road | Jeremys Lane |  | Potentially dangerous water levels over road |
| Road | Kinmond Creek Road |  | Potentially dangerous water levels over road |
| Road | Leggetts Loop |  | Possible water over road |
| Road | Main Street |  | Potentially dangerous water levels over road |
| Road | Moran Group Road |  | Potentially dangerous water levels over road |
| Road | Murrays Road |  | Potentially dangerous water levels over road |
| Road | Perseverance Road |  | Possible water over road |
| Road | Pomona Kin Kin Road |  | Potentially dangerous water levels over road |
| Road | Pomona Kin Kin Road near Main St Kin Kin |  | Possible water over road |
| Road | Wahpunga Lane |  | Potentially dangerous water levels over road |
| Road | Wahpunga Lane near Bunneys Lane |  | Potentially dangerous water levels over road |
| Road | Wahpunga Lane near Jeremys Lane |  | Possible water over road |
| Road | Western Branch Road |  | Possible water over road |
| Road | Western Branch Road near Kin Kin Road |  | Potentially dangerous water levels over road |
| Road | Williams Road |  | Possible water over road |
| Road | Dr Pages Road 1 north of Kinmond Ck Road |  | Possible water over road |
| Road | Dr Pages Road 2 north of Kinmond Ck Road |  | Potentially dangerous water levels over road |

| Type | Primary | Major Event Hazard Level | Major Hazard Description |
|------------|---|---|---|
| Road | Dr Pages Road east of Playfords Road |  | Potentially dangerous water levels over road |
| Road | Sister Tree Creek Road north of Gradys Lane |  | Potentially dangerous water levels over road |
| Road | Sister Tree Creek Road West of Main St Kin Kin |  | Potentially dangerous water levels over road |
| Electrical | Substation Pole Site SISTER TREE CREEK RD KIN KIN |  | Electrical substation may to isolated |
| Electrical | Substation Pole Site DR PAGE RD KIN KIN |  | Electrical substation likely to be impacted |
| Electrical | Substation Pole Site WAHPUNGA LANE KIN KIN |  | Electrical substation may to isolated |
| Electrical | High voltage switching site WAHPUNGA LANE KIN KIN |  | Electrical substation likely to be impacted |
| Electrical | Substation Pole Site GYMPIE-KIN KIN-POMONA RD KIN KIN |  | Electrical substation may to isolated |
| Electrical | Substation Pole Site GRADYS LANE KIN KIN |  | Electrical substation may to isolated |
| Electrical | High voltage switching site GYMPIE KIN KIN RD KIN KIN |  | Electrical substation likely to be impacted |
| Electrical | Substation Pole Site POMONA KIN KIN RD KIN KIN |  | Electrical substation may to isolated |
| Electrical | Substation Pole Site DR PAGE RD KIN KIN |  | Electrical substation may to isolated |
| Electrical | Substation Pole Site DR PAGE RD KIN KIN |  | Electrical substation may to isolated |
| Electrical | Substation Pole Site KINMOND CREEK RD COOTHARABA |  | Electrical substation may to isolated |
| Electrical | High voltage switching site KINMOND CREEK RD COOTHARABA |  | Electrical substation likely to be impacted |
| Electrical | High voltage switching site KINMOND CREEK RD COOTHARABA |  | Electrical substation likely to be impacted |
| Electrical | Energex - Underground Site LEGGETTS LOOP KIN KIN |  | Electrical substation likely to be impacted |
| Commercial | Country Life Hotel Kin Kin |  | Local businesses are likely to be impacted |
| Recreation | Kin Kin Skatepark |  | Recreational area likely to be impacted by dangerous water levels |
| Electrical | Pole Mounted Switch Box |  | Electrical substation may to isolated |
| Recreation | Kin Kin Sports Field |  | Recreational area may be impacted by water levels |