











Boreen Pt Moderate Flood Alert Possible Consequenc

This information is indicative only and has been derived from design flood estimations.
The consequences of actual flood events may differ from those listed here.

Type	Primary	Moderate Event Hazard Level	Moderate Hazard Description
Road	Boreen Pt Esplanade		Potentially dangerous water levels over road
Road	Cootharaba Downs Road - North of Pangola Lane		Possible water over road
Road	Duncans Lane		Possible water over road
Road	Hollett Road		Possible water over road
Road	Lake Flat Road - Cnr Woongar St		Water nearing road surface
Road	Mary-Anne Drive		Potentially dangerous water levels over road
Road	Maximilian Road		Potentially dangerous water levels over road
Road	Woongar Street - Lake Flat Road		Water nearing road surface
Electrical	Pole mounted substation COOTHARABA DOWNS RD COOTHARABA		Electrical substation may to isolated
Electrical	Pole mounted substation LAKE FLAT RD COOTHARABA		Electrical substation may to isolated